



City of Napoleon, Ohio

Zoning Department

255 West Riverview Avenue, P.O. Box 151

Napoleon, OH 43545

Mark B. Spiess, Senior Engineering Technician / Zoning Administrator

Telephone: (419) 592-4010 Fax: (419) 599-8393

www.napoleonohio.com

RESIDENTIAL ZONING PERMIT

Issued Date: June 7, 2019
Expiration Date: June 7, 2020
Permit Number: P-19-117
Job Location: 302 Jahns Rd.
Owner: Ronald Patton
302 Jahns Rd.
Napoleon, Ohio 43545
Contractor: Self
419-591-6581

Zone: R-2 Low Density Residential

Set Backs: Principle Building

Front: 30 Rear: 15 Side: 7


Comments:
Drainage Tile Foundation

Permit Type: Drainage Permit/Outside Water/Sewer Permit

Fee: \$0.00

Status: Paid

Amount Due: \$0.00


Mark B. Spiess
Sr. Eng. Tech/Zoning Admin.

VOICEMAIL 7-23
NEEDS
ARON
DRAWINGS



City of Napoleon, Ohio

Zoning Department

255 West Riverview Avenue, P.O. Box 151
Napoleon, OH 43545

Mark B. Spiess, Senior Engineering Technician / Zoning Administrator
Telephone: (419) 592-4010 Fax: (419) 599-8393
www.napoleonohio.com

P-19-117

Residential Zoning Permit Application

Date 06-07-2019 Job Location 302 Jahns Rd Napoleon Oh 43545

Owner Ronald Patton Telephone # 419 591 6581

Owner Address 302 Jahns Rd Napoleon Oh 43545

Contractor _____ Cell Phone # 419 591 6581

Description of Work to be Performed Drainage tile foundation

Estimated Completion Date 06-09-2019 Estimated Cost 1000.⁰⁰

Demo Permit - \$100.00 – See Separate Form	(MDEMO 100.1700.46690)	\$
Zoning Permit - \$25.00	(MZON 100.1700.46690)	\$
Fence/Pool/Deck - \$25.00	(MZON 100.1700.46690)	\$
Accessory Building Under 200 SF (Detached) - \$25.00	(MZON 100.1700.46690)	\$
Driveway/Sidewalk/Curbing/Patio - \$0.00	(MZON 100.1700.46690)	\$
Drainage Permit/Outside Water/Sewer Repair - \$0.00	(MBLDG 510.0000.44730)	\$ 8.00
1" Water Tap, 5/8" Meter, Copper Setter and Transmitter - \$1,200.00(Outside City - \$5,680)	(MBLDG 510.0000.44730)	\$
1" Water Tap, 3/4" Meter, Copper Setter and Transmitter - \$1,300.00(Outside City - \$5,820)	(MBLDG 510.0000.44730)	\$
1" Water Tap, 1" Meter, Copper Setter and Transmitter - \$1,400.00 (Outside City - \$5,960)	(MBLDG 510.0000.44730)	\$
1" Meter, Copper Setter and Transmitter Without Tap - \$525.00	(MBLDG 510.0000.44730)	\$
3/4" Meter, Copper Setter and Transmitter Without Tap - \$440.87	(MBLDG 510.0000.44730)	\$
5/8" Meter, Copper Setter and Transmitter Without Tap - \$350.00	(MBLDG 510.0000.44730)	\$
Sewer Tap For Lots 7,200 Sq. Ft. Or Less - \$0.00	(MBLDG 520.0000.44830)	\$
Sewer Tap For Lots (Single Family) 7,201 To 12,199 Sq. Ft. (x \$0.012)	(MBLDG 520.0000.44830)	\$
Sewer Tap For Lots (Single Family) 12,200 Sq. Ft. or Greater - \$60.00	(MBLDG 520.0000.44830)	\$
Sewer Tap For Lots (Two Family) 7,201 to 23,866 Sq. Ft. (x\$0.012)	(MBLDG 520.0000.44830)	\$
Sewer Tap For Lots (Two Family) 23,867 Sq. Ft. or Greater - \$200.00	(MBLDG 520.0000.44830)	\$
Sewer Tap For Lots (Three Family) 7,201 to 36,366 Sq. Ft. (x\$0.012)	(MBLDG 520.0000.44830)	\$
Sewer Tap For Lots (Three Family) 36,367 Sq. Ft. or Greater - \$350.00	(MBLDG 520.0000.44830)	\$
Sewer Tap Inspection Fee For Single Family or Duplex - \$60.00	(MBLDG 520.0000.44830)	\$
Inspection Fee Outside the Corporation Limits - Increase 50%	(MBLDG 520.0000.44830)	\$
TOTAL FEE:		\$

I FULLY UNDERSTAND THAT NO EXCAVATION, CONSTRUCTION OR STRUCTURAL ALTERATION, ELECTRICAL OR MECHANICAL INSTALLATION OR ALTERATION OF ANY BUILDING STRUCTURE, SIGN, OR PART THEREOF AND NO USE OF THE ABOVE SHALL BE UNDERTAKEN OR PERFORMED UNTIL THE PERMIT APPLIED FOR HEREIN HAS BEEN APPROVED AND ISSUED BY THE CITY OF NAPOLEON ZONING DEPARTMENT.

I hereby certify that I am the Owner of the named property, or that the proposed work is authorized by the Owner of record and that I have been authorized by the Owner to make this application as his/her authorized agent and I agree to conform to all applicable laws of the jurisdiction. In addition, if a permit for Work described in this application is issued, I certify that the code official or the code official's authorized representative shall have the authority to enter areas covered by such permit at any reasonable hour to enforce the provisions of the code(s) applicable to such permit.

I HEREBY ACKNOWLEDGE THAT I HAVE READ AND FULLY UNDERSTAND THE ABOVE LISTED INSTRUCTIONS.

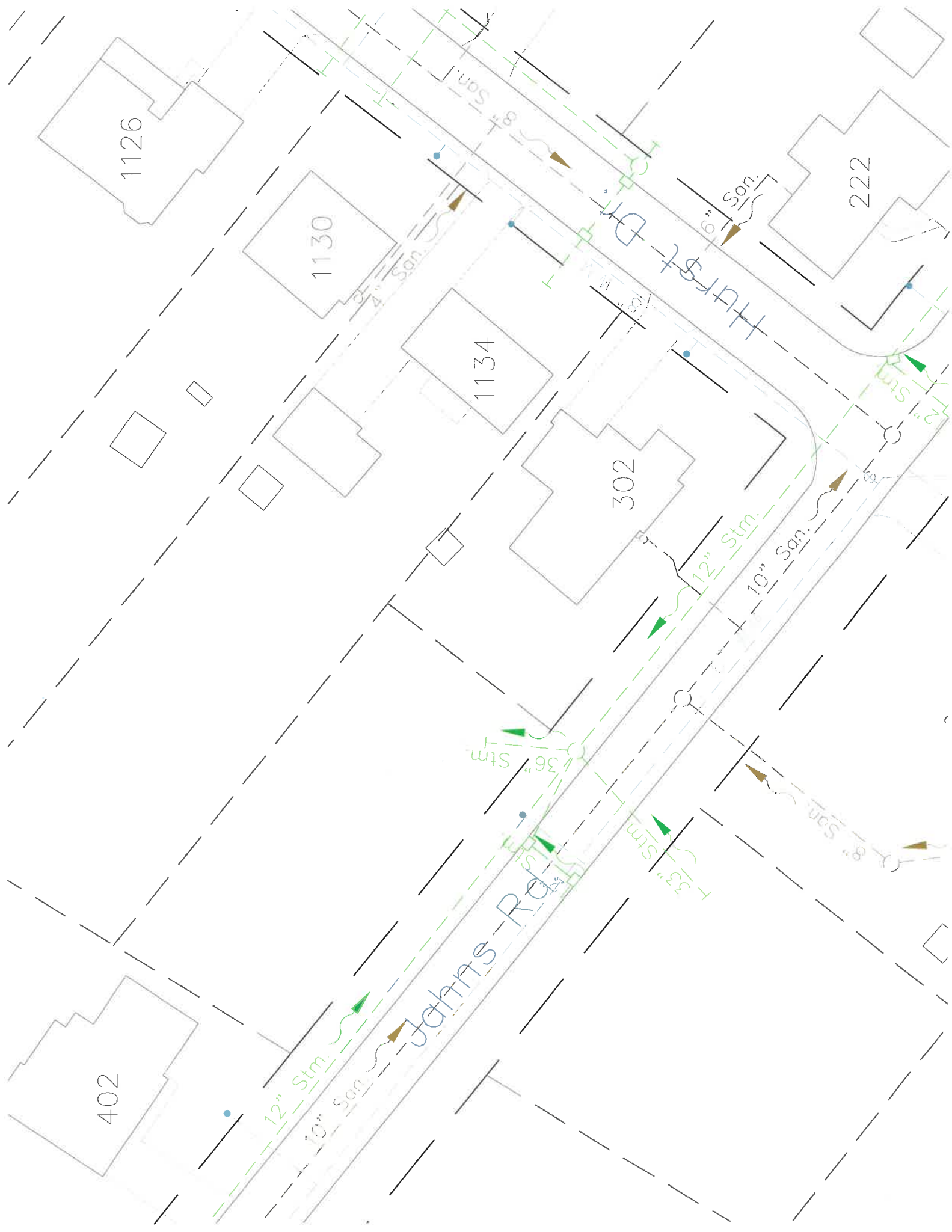
SIGNATURE OF APPLICANT: Ronald Patton

DATE: 06-07-2019

BATCH #

CHECK #

DATE




ArcGIS Web Map



6/7/2019, 10:09:50 AM

1:564



Parcels

Historic Lot Lines Dimensions / Symbols

Dimensions And Symbols Right of Way NPL Street Centerlines STREET